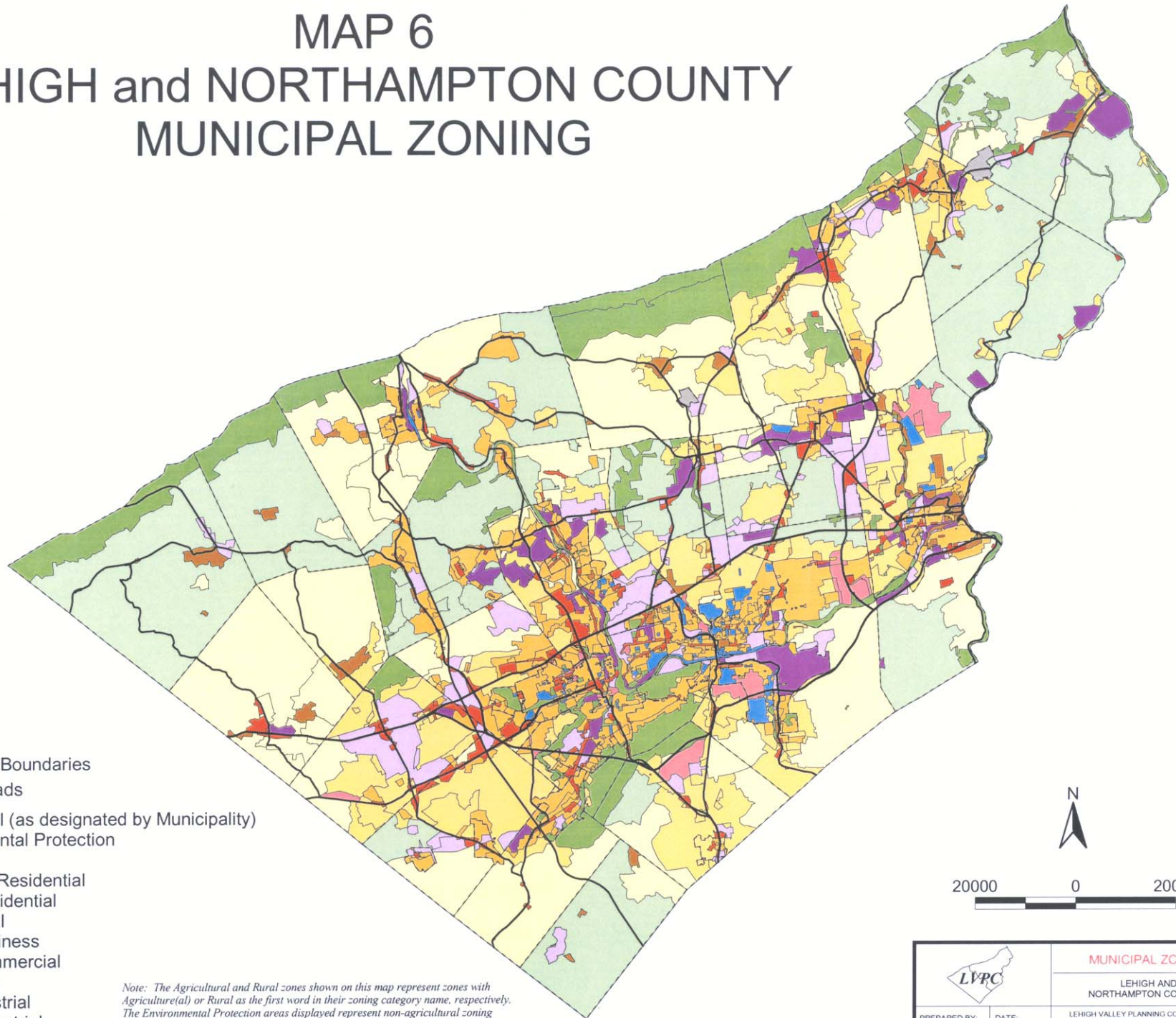
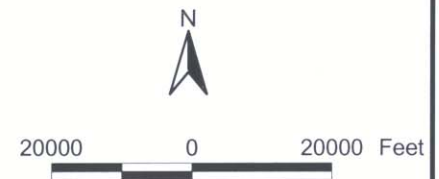



MAP 6 LEHIGH and NORTHAMPTON COUNTY MUNICIPAL ZONING



-  Municipal Boundaries
-  Major Roads
-  Agricultural (as designated by Municipality)
-  Environmental Protection
-  Rural
-  Suburban Residential
-  Urban Residential
-  Institutional
-  Office/Business
-  Retail Commercial
-  Mixed Use
-  Light Industrial
-  Heavy Industrial
-  No Zoning

Note: The Agricultural and Rural zones shown on this map represent zones with Agriculture(al) or Rural as the first word in their zoning category name, respectively. The Environmental Protection areas displayed represent non-agricultural zoning categories that have Protection or Conservation in the category name. The zoning districts displayed on this map are based on interpretations of each zone, using criteria established by the LVPC.



		MUNICIPAL ZONING	
		LEHIGH AND NORTHAMPTON COUNTIES	
PREPARED BY: L.E.R.	DATE: 03/02/2001	LEHIGH VALLEY PLANNING COMMISSION 901 Marcon Blvd., Suite 310 Allentown, PA 18103-9207 (610) 264-4544 Source: LVPC Records	
PROJECT NO. 516-00	SCALE: As Shown		

